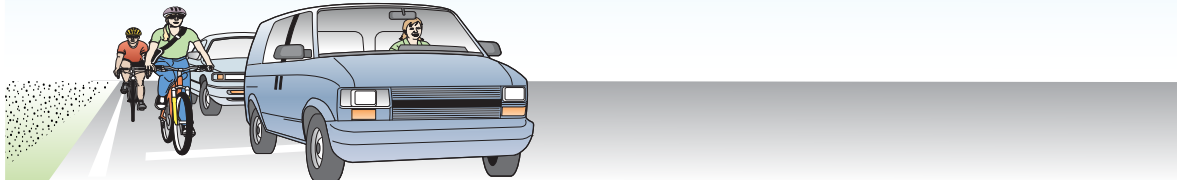


# Sharing the Road Safely

Please take a moment to read through these tips to learn more about cycling safely in our great region.

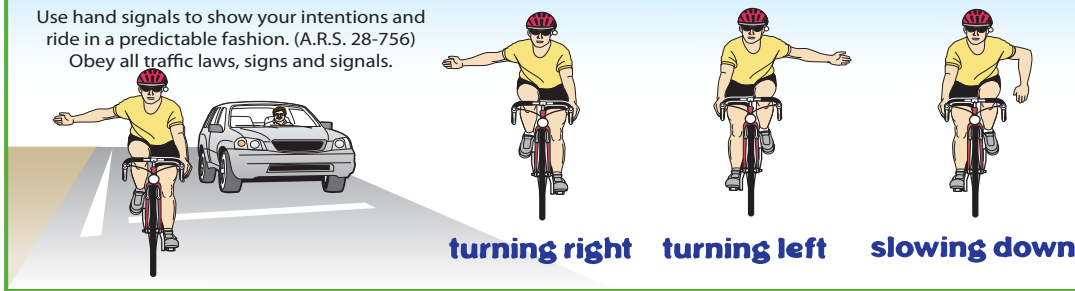
Be polite and be smart. Show respect for all users of the road, and you'll get respect back as a result.

Cyclists & Drivers: Same roads, same rules, same rights and responsibilities.



## Be polite and be smart

Use hand signals to show your intentions and ride in a predictable fashion. (A.R.S. 28-756)  
Obey all traffic laws, signs and signals.



## IMBA Rules of the Trail

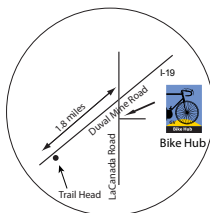
1. Ride Open Trails
2. Leave No Trace
3. Control Your Bicycle
4. Yield to Others
5. Never Scare Animals
6. Plan Ahead



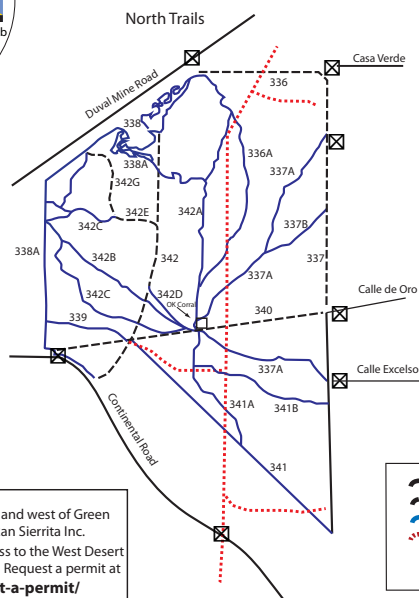
<https://www.imba.com/about/rules-trail>

## Mountain Biking Resources

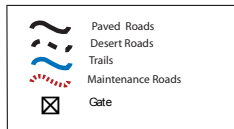
[www.imba.com](http://www.imba.com)  
[www.singletracks.com/](http://www.singletracks.com/)  
[www.mtbproject.com/](http://www.mtbproject.com/)  
<http://sambabike.org/>  
<http://www.sdmb.org/>  
<http://www.tucsonmtb.com/>  
<http://www.meetup.com/Southern-Arizona-Mountain-Bike-Association/>



## Green Valley West Desert Trails



The West Desert Trails are located on land west of Green Valley owned by Freeport-McMoRan Sierra Inc. Permits are FREE and REQUIRED to access to the West Desert Trails and need not be carried with you. Request a permit at <http://wdtrails.com/request-a-permit/>



# SANTA CRUZ VALLEY BIKE MAP

Green Valley - Sahuarita and Surrounding Areas



Bicycle Friendly Community



Mission Road  
To San Xavier Mission



- Points of Interest**
- ① Chamber of Commerce
  - ② Green Valley Council
  - ③ Joyner-Green Valley Library
  - ④ Town of Sahuarita Offices
  - ⑤ Sahuarita Branch Library
  - ⑥ The Bike Hub
  - ⑦ Historic Hacienda de la Canoa
  - Major GVR Centers

WEST DESERT TRAILS  
(SEE OTHER SIDE)  
WWW.WDTRAILS.COM

- Nearby Destinations**
- San Xavier Mission - 28 miles
  - Tucson - 30 miles
  - Corona de Tucson - 28 miles
  - Sahuarita
  - Green Valley
  - Madera Canyon - 15 miles
  - Mt. Hopkins Visitor Center - 18 miles
  - Tubac - 22 miles
  - Tumaccaori - 25 miles
  - Arivaca - 35 miles

**Arizona Bicycle Laws - A.R.S. 28-815**

A person riding a bicycle on a roadway or on a shoulder adjoining a roadway is granted all of the rights and is subject to all of the duties applicable to the driver of a vehicle

A person riding a bicycle on a roadway at less than the normal speed of traffic at the time and place and under the conditions then existing shall ride as close as practicable to the right-hand curb or edge of the roadway, except under any of the following situations

- If overtaking and passing another bicycle or vehicle
- If preparing for a left turn
- If reasonably necessary to avoid hazardous conditions
- If the lane in which the person is operating the bicycle is too narrow for a bicycle and a vehicle to travel safely side by side within the lane

Persons riding bicycles on a roadway shall not ride more than two abreast except on paths or parts of roadways set aside for the exclusive use of bicycles.

**See A.R.S. 28-815 for complete details**

**Streets with Striped Shoulder**

**Major Streets (appropriate for experienced riders)**

**Residential Streets**

**Recreational Trail**

**Proposed**

**Sahuarita**

**Green Valley**

**P** Park **S** School **H** Hospital

Miles 1.0 2.0